

# SOUTH CUMBERLAND STATE PARK TRAILS of the FIERY GIZZARD

Trail colors and names match the colors of trail markers you'll find every 1/4 or 1/2 mile on each trail.

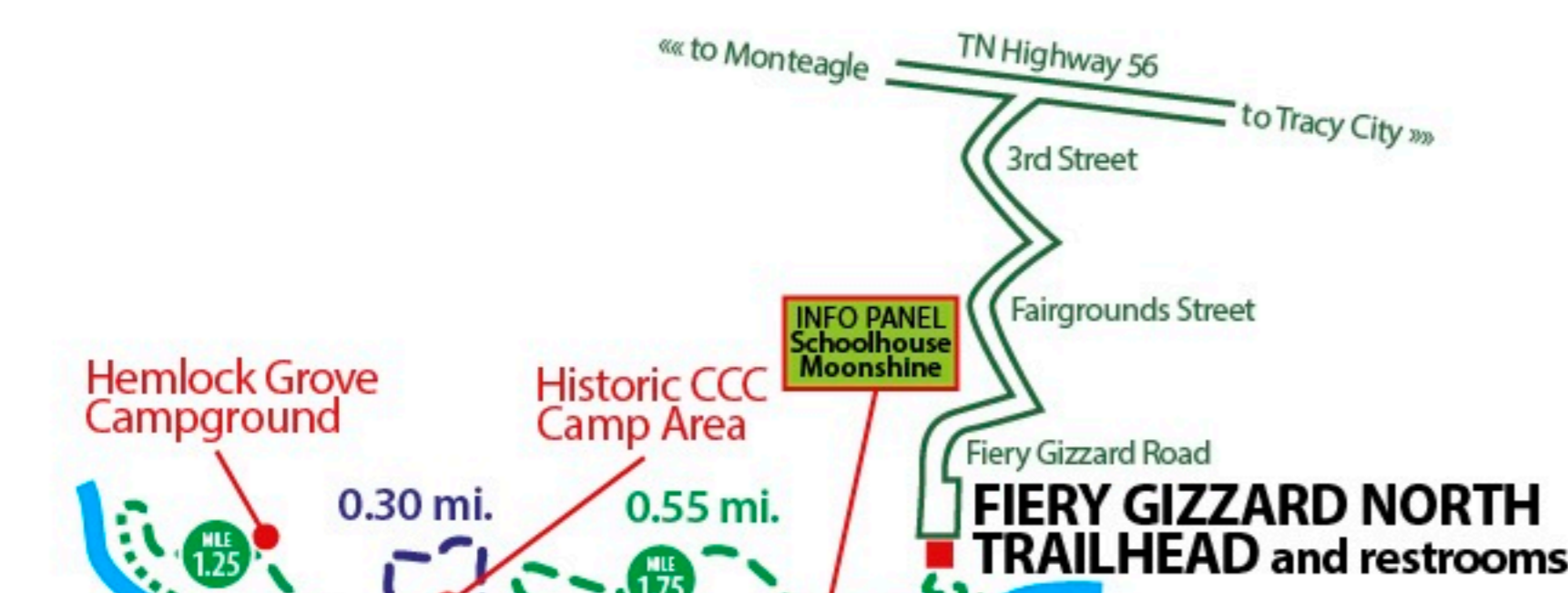
Use the location code on any trail marker to report your location if you are injured, lost or need emergency help.

*Remember to double your hike time for a round-trip!*

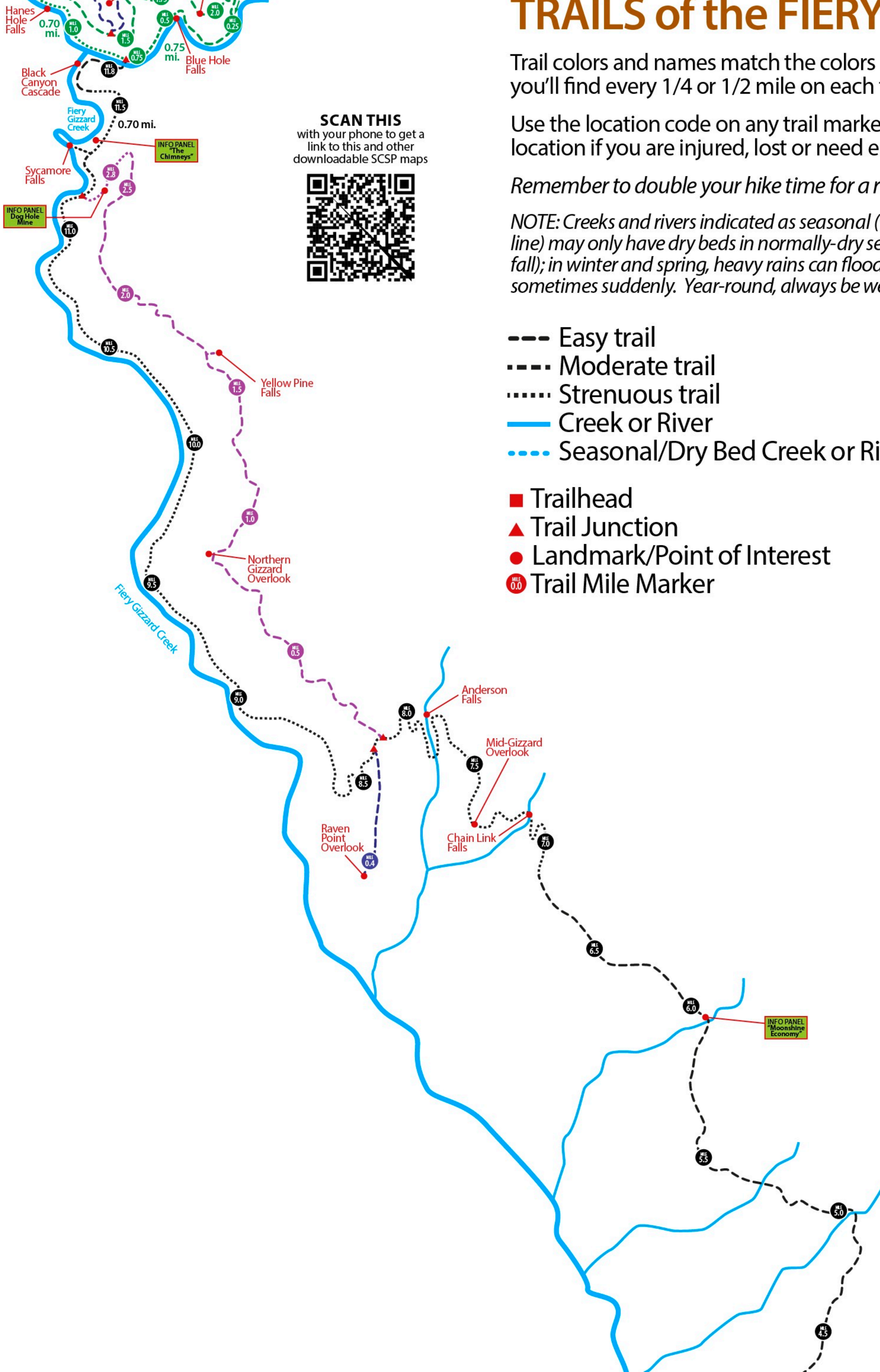
*NOTE: Creeks and rivers indicated as seasonal (with a blue dotted line) may only have dry beds in normally-dry seasons (summer & fall); in winter and spring, heavy rains can flood these channels, sometimes suddenly. Year-round, always be weather-aware!*

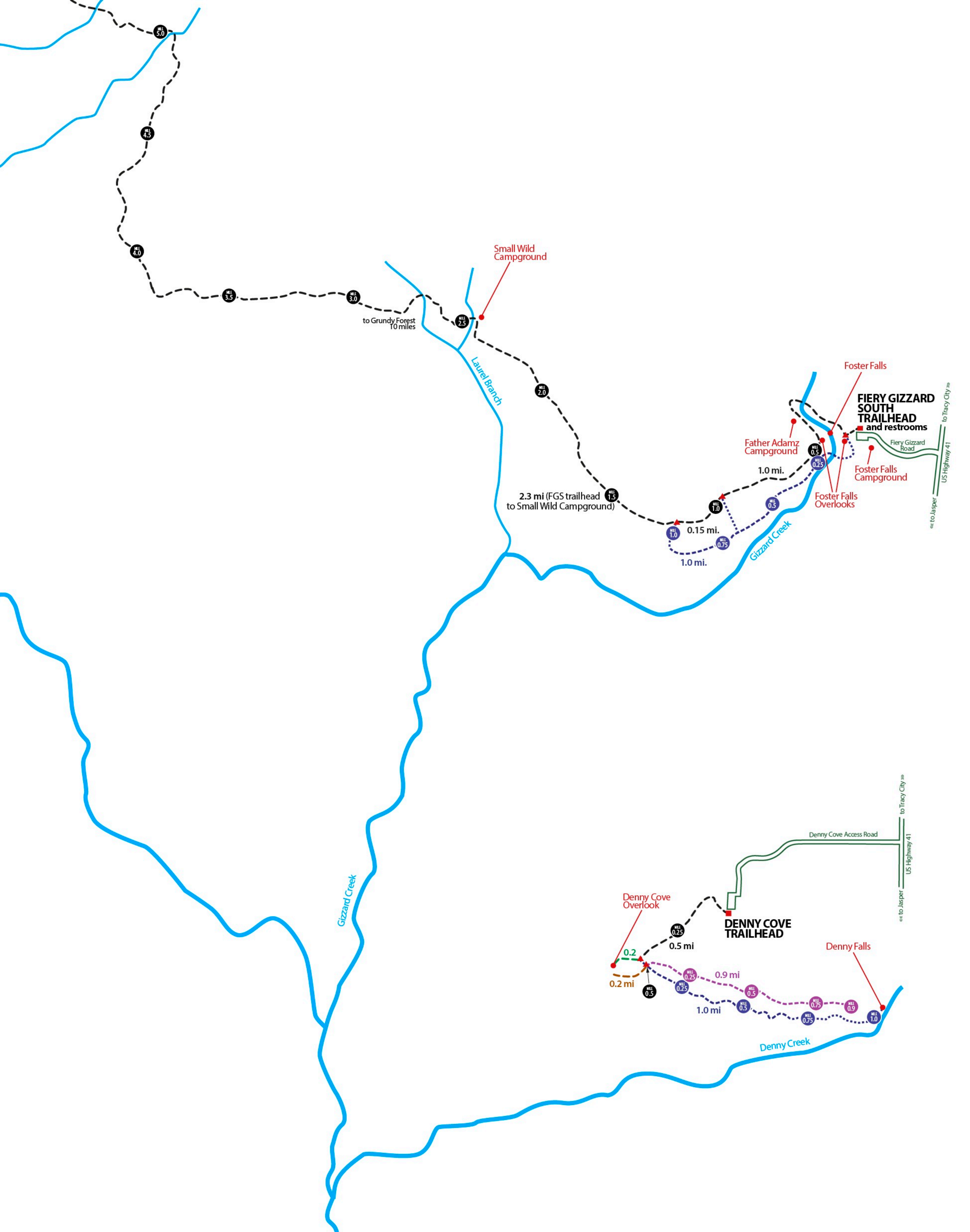
- Easy trail
- - - Moderate trail
- ..... Strenuous trail
- Creek or River
- ..... Seasonal/Dry Bed Creek or River

- Trailhead
- ▲ Trail Junction
- Landmark/Point of Interest
- Trail Mile Marker



**SCAN THIS**  
with your phone to get a link to this and other downloadable SCSP maps





MILE 5.0  
MILE 4.5  
MILE 4.0  
MILE 3.5  
MILE 3.0

to Grundy Forest  
10 miles

Laurel Branch

Small Wild  
Campground

2.3 mi (FGS trailhead  
to Small Wild Campground)

MILE 2.5  
MILE 2.0  
MILE 1.5

MILE 1.0  
MILE 0.75  
MILE 0.5  
MILE 0.25

1.0 mi.  
0.15 mi.  
1.0 mi.

Father Adamz  
Campground

1.0 mi.

Foster Falls

**FIERY GIZZARD  
SOUTH  
TRAILHEAD  
and restrooms**

Foster Falls  
Campground

Foster Falls  
Overlooks

Fiery Gizzard Road  
US Highway 41  
to Tracy City  
to Jasper

Gizzard Creek

Denny Cove Access Road

US Highway 41  
to Tracy City  
to Jasper

Denny Cove  
Overlook

**DENNY COVE  
TRAILHEAD**

Denny Falls

0.2 mi  
0.2 mi

MILE 0.25  
MILE 0.5  
MILE 0.25  
MILE 0.25  
MILE 0.5  
MILE 0.75  
MILE 0.9  
MILE 1.0

0.5 mi  
0.9 mi  
1.0 mi

Denny Creek